











**Legend**

-  LIGHT POLE
- Park Areas**
-  ALL STRUCTURE
-  LEASED LAND
-  OPEN AREA
-  UTILITIES ROW
-  SIDEWALK/PARKING
-  SCATTERED TREES
-  SWAMP
-  TREES
-  WATER

THIS MAP WAS PREPARED BY THE CITY OF TYLER AND MAY BE REVISED WITHOUT NOTIFICATION TO ANY USER.

ALTHOUGH THIS MAP IS BASED ON THE LATEST INFORMATION AVAILABLE TO THE CITY OF TYLER, NO WARRANTY, GUARANTEE, OR REPRESENTATION IS MADE BY THE CITY OF TYLER AS TO THE ABSOLUTE CORRECTNESS OR SUFFICIENCY OF ANY REPRESENTATION CONTAINED IN THIS MAP. THE USER IS ENCOURAGED TO CHECK WITH THE CITY TO VERIFY THAT THE MAP BEING USED IS THE LATEST, MOST CURRENT ONE AVAILABLE. (903) 531-1257



Map Created By: GIS Department  
 Date: 02/04/2005  
 Map Location: \\GISERV\GIS\GIS\_Project\_Files\Park\ParkView.mxd

# HERNDON HILLS PARK

